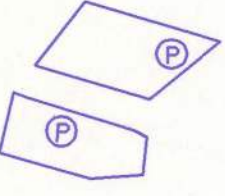

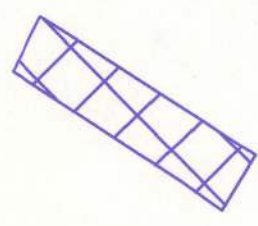

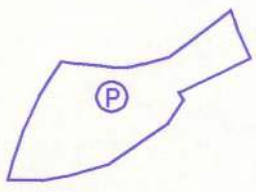
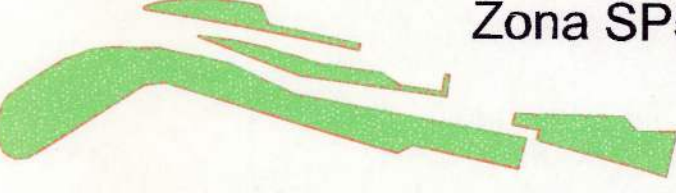
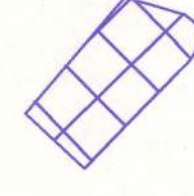

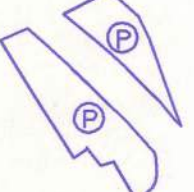

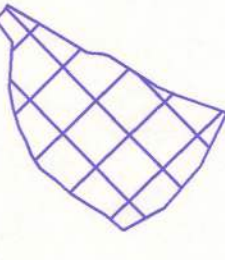
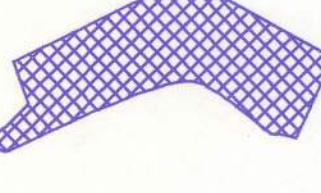


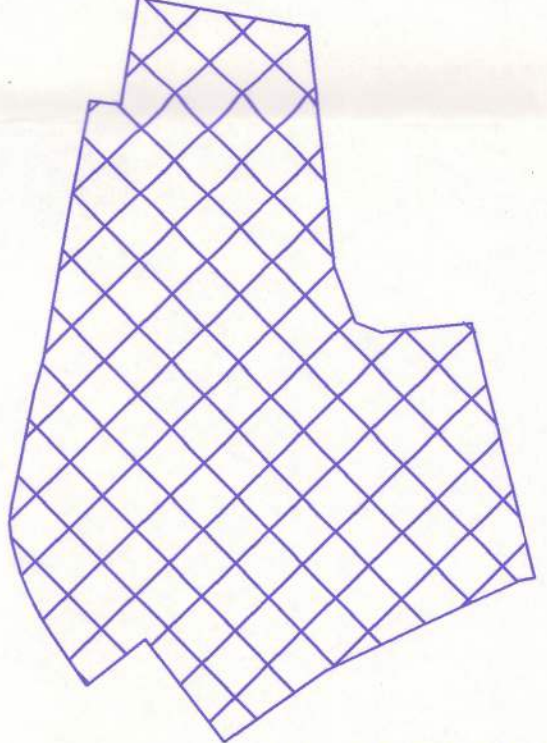

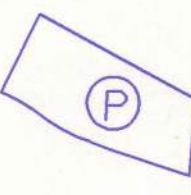

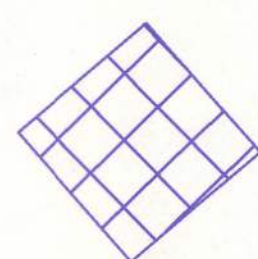



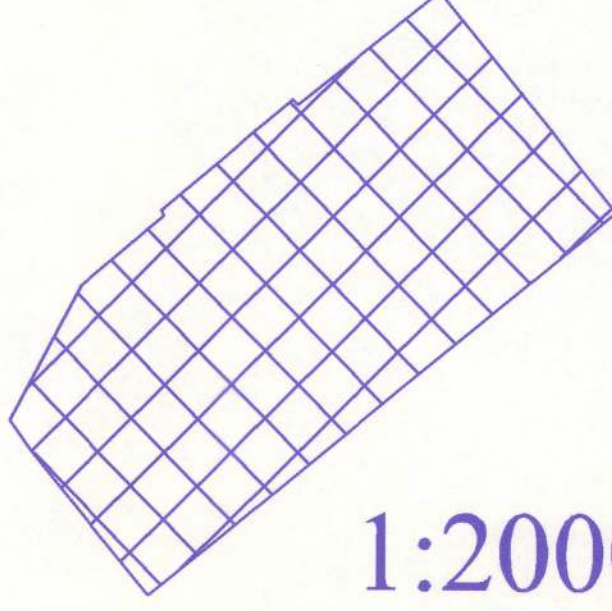



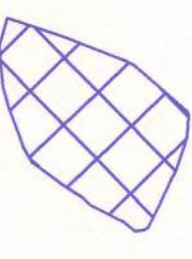
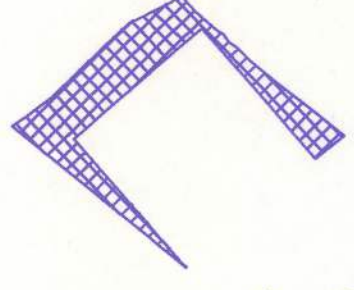



Parcheggi		Verde pubblico		Servizi esistenti		Servizi previsti	
 Zona P	N° 1	 Zona SP5	N° 1	 Zona SP1	N° 1	 Zona SP2	N° 1
	1:2000 Mq 1247,37		1:2000 Mq 1309,33		1:2000 Mq 1097,09		
 Zona P	N° 2	 Zona SP5	N° 2	 Zona SP1	N° 2	 Zona SP2	1:2000 Mq 3613,22
	1:2000 Mq 1202,25		1:2000 Mq 2256,24		1:2000 Mq 1014,88		
 Zona P	N° 3	 Zona SP5	N° 3	 Zona SP1	N° 3	 Zona SP2	N° 2
	1:2000 Mq 956,48		1:2000 Mq 2196,61		1:2000 Mq 1833,77		1:2000 Mq 2557,52
 Zona P	N° 4	 Zona SP5	N° 4	 Zona SP1	N° 4	 Zona SP2	N° 3
	1:2000 Mq 1142,26		1:2000 Mq 4326,88		1:2000 Mq 16408,03		1:2000 Mq 2960,04
 Zona P	N° 5	 Zona SP5	N° 5	 Zona SP1	N° 5	 Zona SP2	N° 4
	1:2000 Mq 1133,16		1:2000 Mq 3213,66		1:2000 Mq 2026,88		1:2000 Mq 8267,34
 Zona P	N° 10	 Zona SP5	N° 6	 Zona SP1	N° 6	 Zona SP2	N° 5
	1:2000 Mq 4061,52		1:2000 Mq 4479,59		1:2000 Mq 11602,44		1:2000 Mq 4357,13
	Tot. Mq 10579,21		N° 7		N° 7		N° 6
	Mq/Abb. 6,48		1:2000 Mq 1597,32		1:2000 Mq 465,42		1:2000 Mq 3234,98
 Zona P	N° 8	 Zona SP5	N° 8	 Zona SP1	N° 8	 Zona SP2	N° 7
	1:2000 Mq 879,15		1:2000 Mq 879,15		1:2000 Mq 1701,62		1:2000 Mq 1111,93
	Tot. Mq 20258,78		Tot. Mq 36150,13		Tot. Mq 26102,16		Tot. Mq 26102,16
	Mq/Abb. 12,41		Mq/Abb. 22,15		Mq/Abb. 15,99		Mq/Abb. 15,99
 COMUNE DI MAZZARRA' S. ANDREA PROVINCIA DI MESSINA PIANO REGOLATORE GENERALE COMUNALE REVISIONE GENERALE ZONIZZAZIONE, REGOLAMENTO EDILIZIO E NORME DI ATTUAZIONE Ex art. 3, comma 3, L.R. n. 15 del 30/04/1991 Art. 3 Decreto A.R.T.A. del 17/05/1979 - G.U.R.S. N. 24 del 02/06/1979 ALLEGATO M 2 AREE PER SERVIZI E VALUTAZIONE STANDARDS URBANISTICI SCALA 1:2000 I Tecnici: Arch. Carmelo Panico Ing. Luigi Calcagno Collaboratore: Antonino Gambadoro Il Resp. del Procedimento Geom. Roberto Ravida Il Sindaco Dott. Carmelo Navarra Per il Consiglio Comunale Il Commissario Regionale Dott. Ganci Girolamo ALLEGATO ALLA DELIBERA DEL COMMISSARIO STRAORDINARIO N° 06 DEL 22.03.2007							